Charte 2012-2024 –

PERIMETRE D'ETUDE ET PLAN DE PARC DEFINITIF

Parc naturel régional de la Martinique

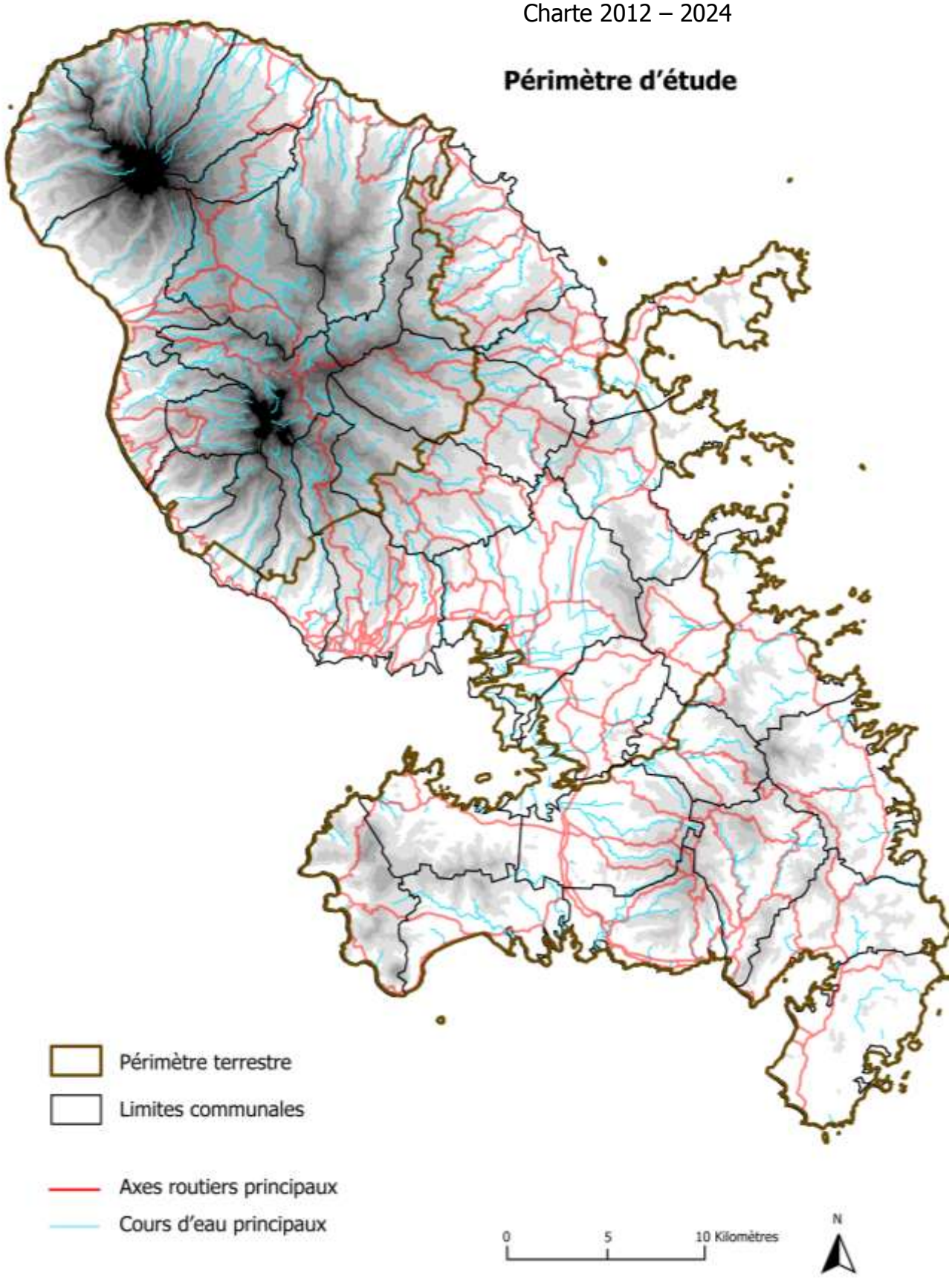
Périmètre d'étude
Périmètre terrestre
Limites communales
Axes routiers principaux
Cours d'eau principaux
0
5
10 Kilomètres
N

Périmètre d'étude (Zooms)

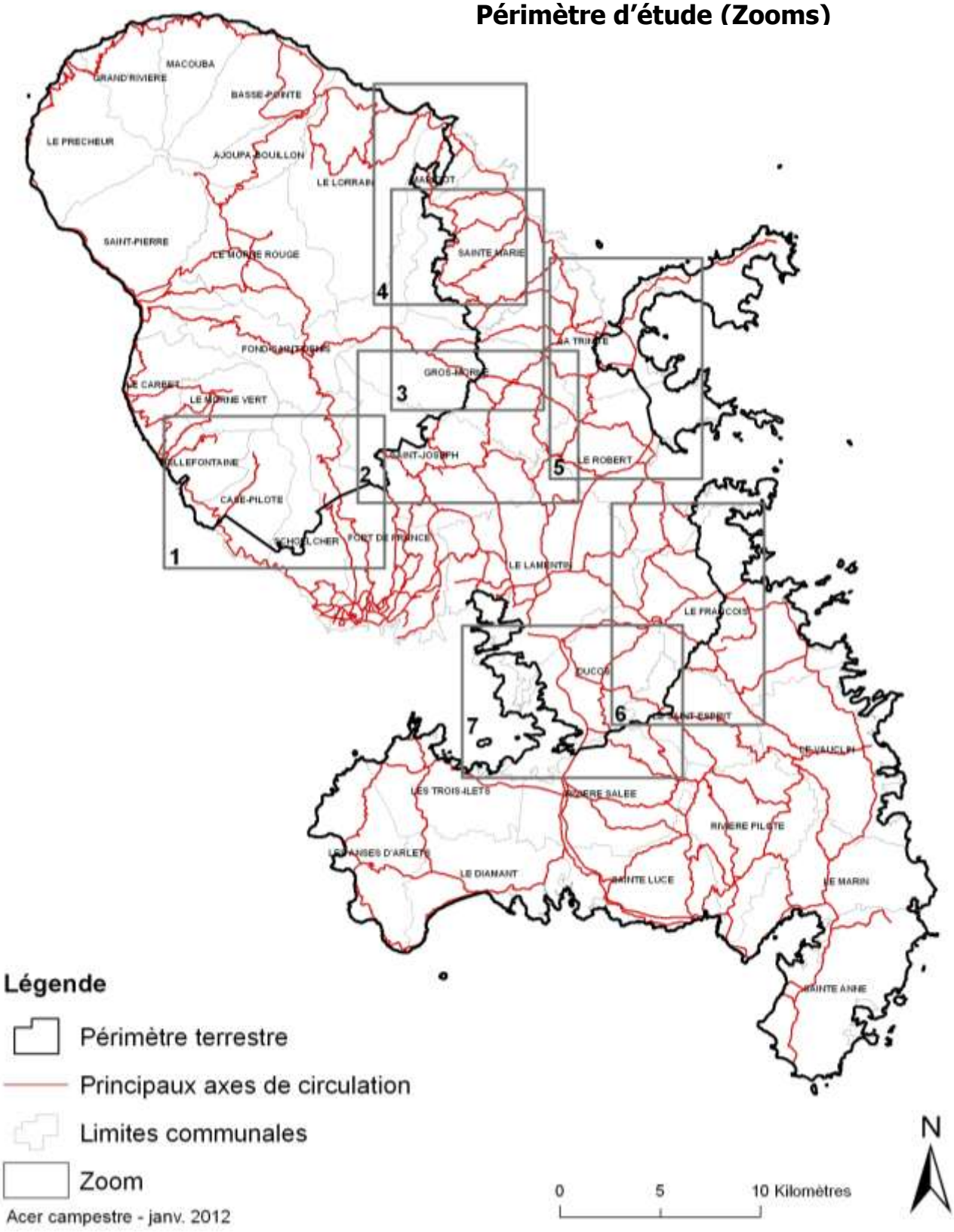

1

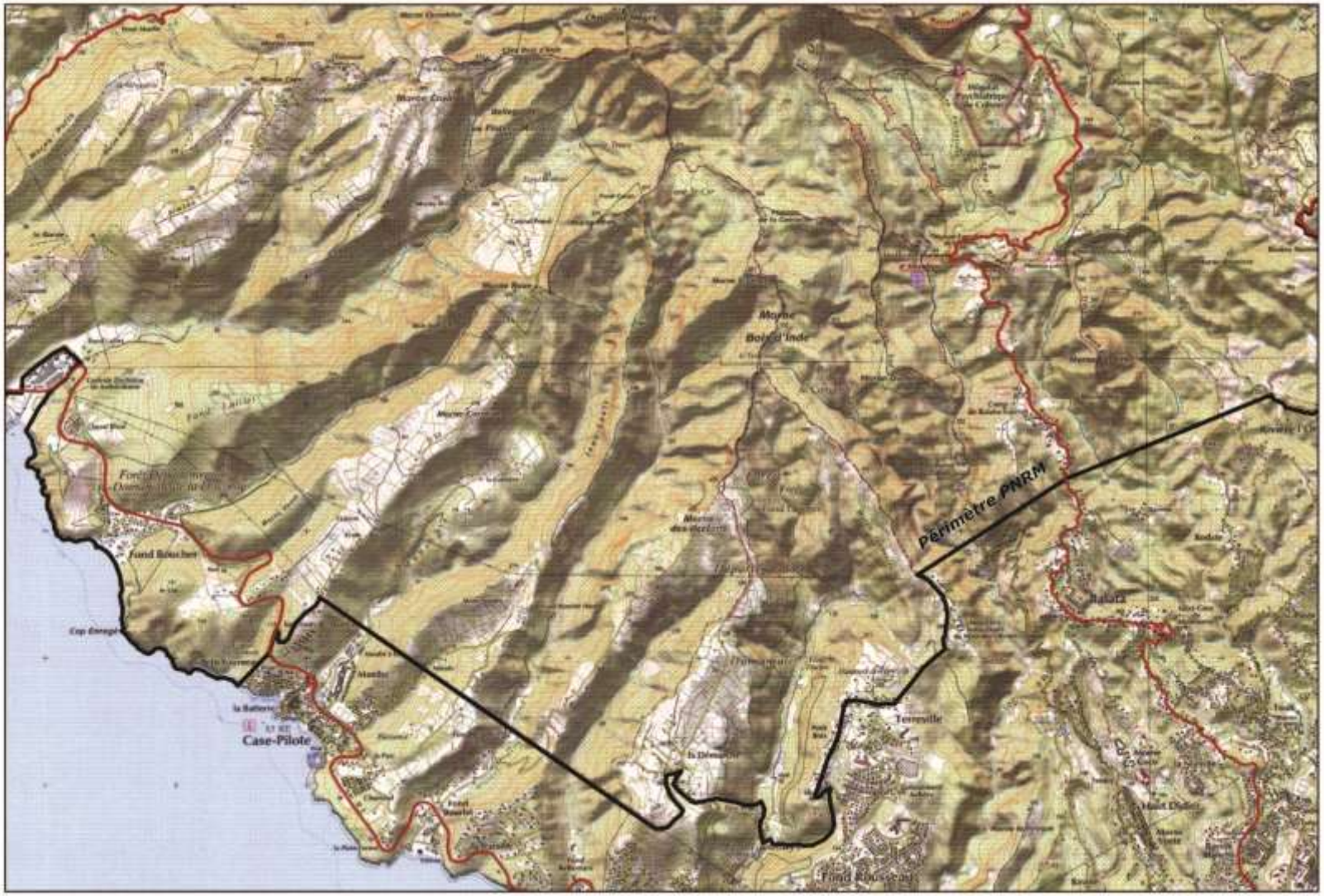

Limites Case-Pilote, Schœlcher, Fort-de-France

2

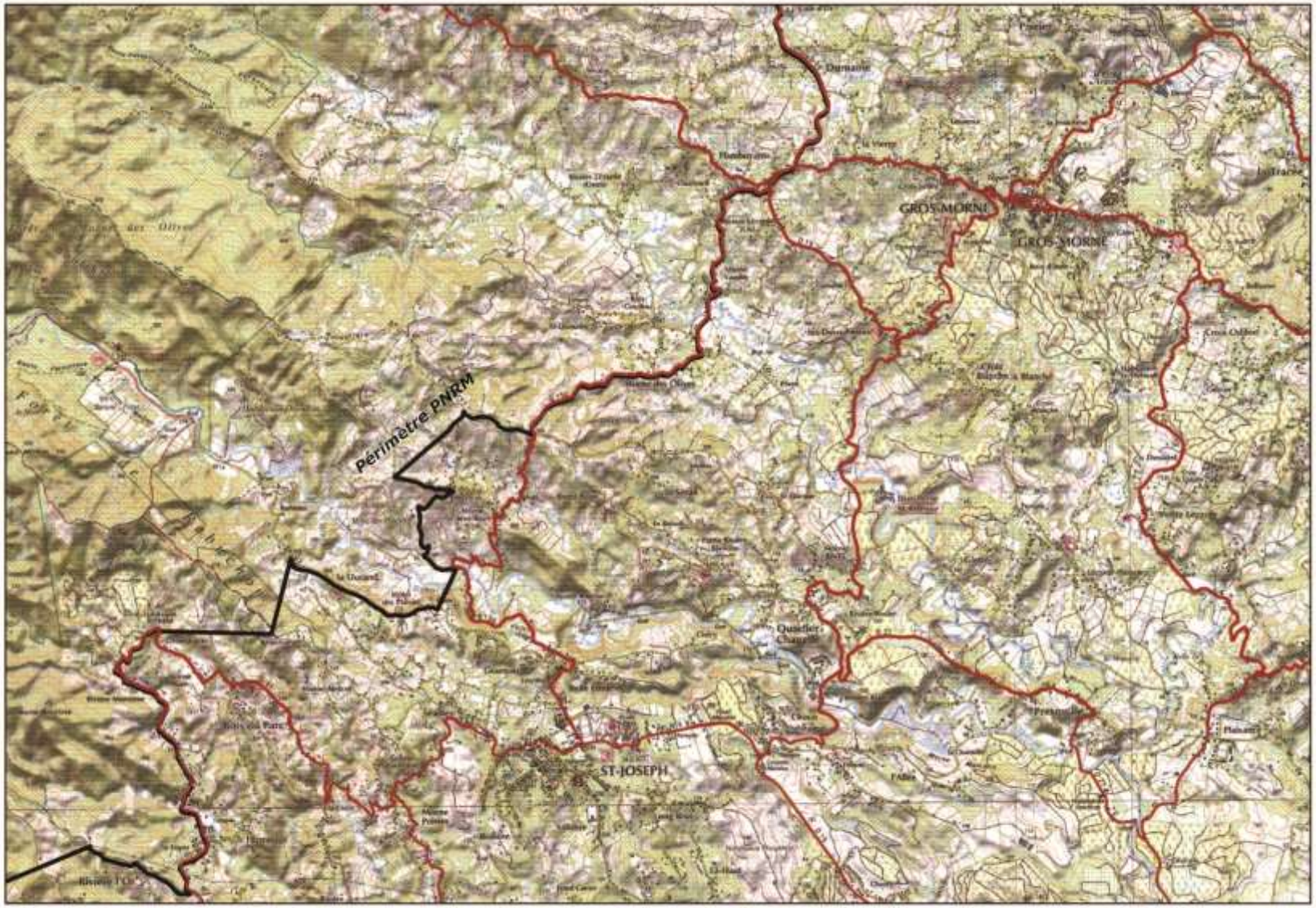

Limites Saint-Joseph, Gros-Morne

3

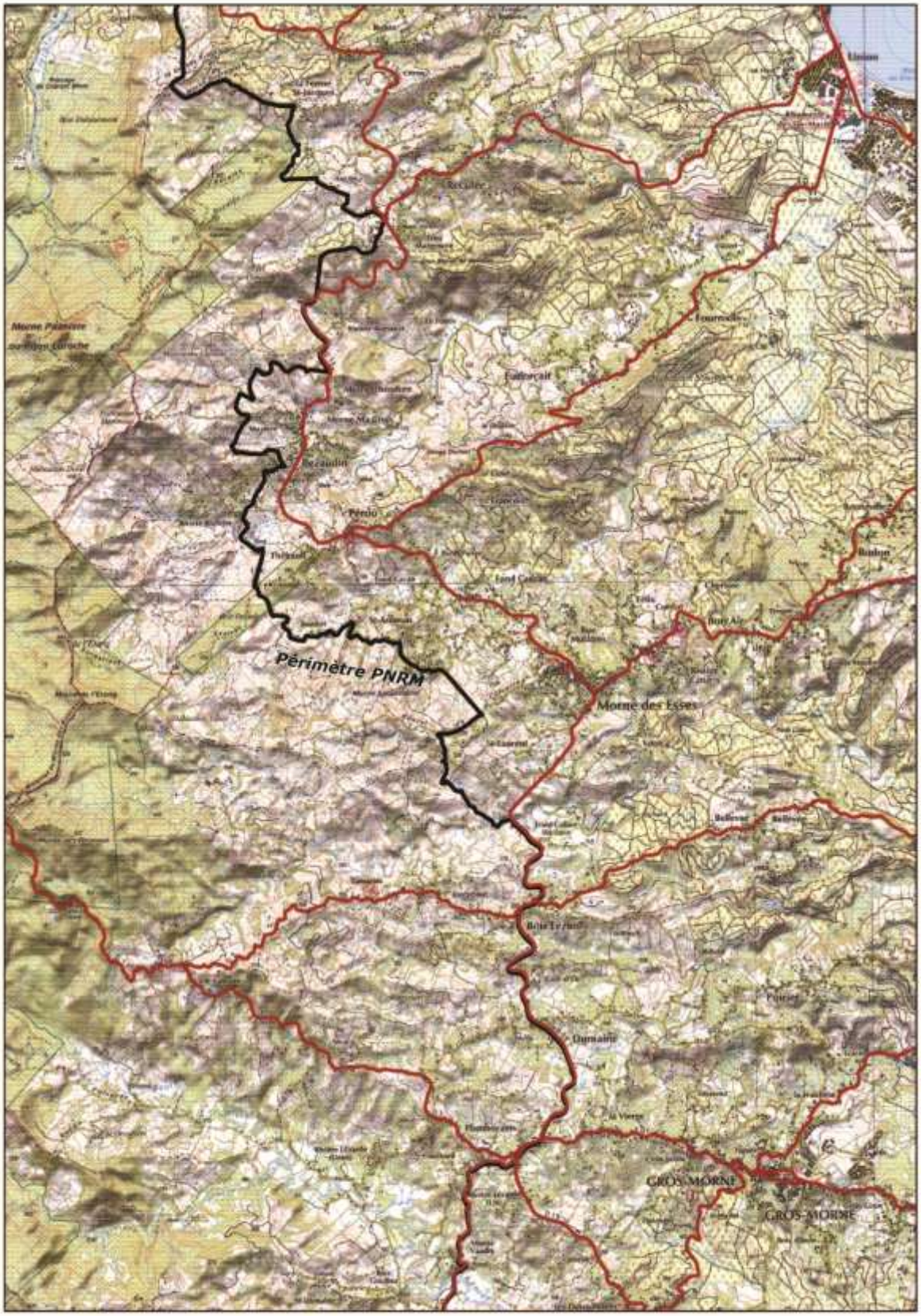

Limites Gros-Morne, Sainte-Marie

4

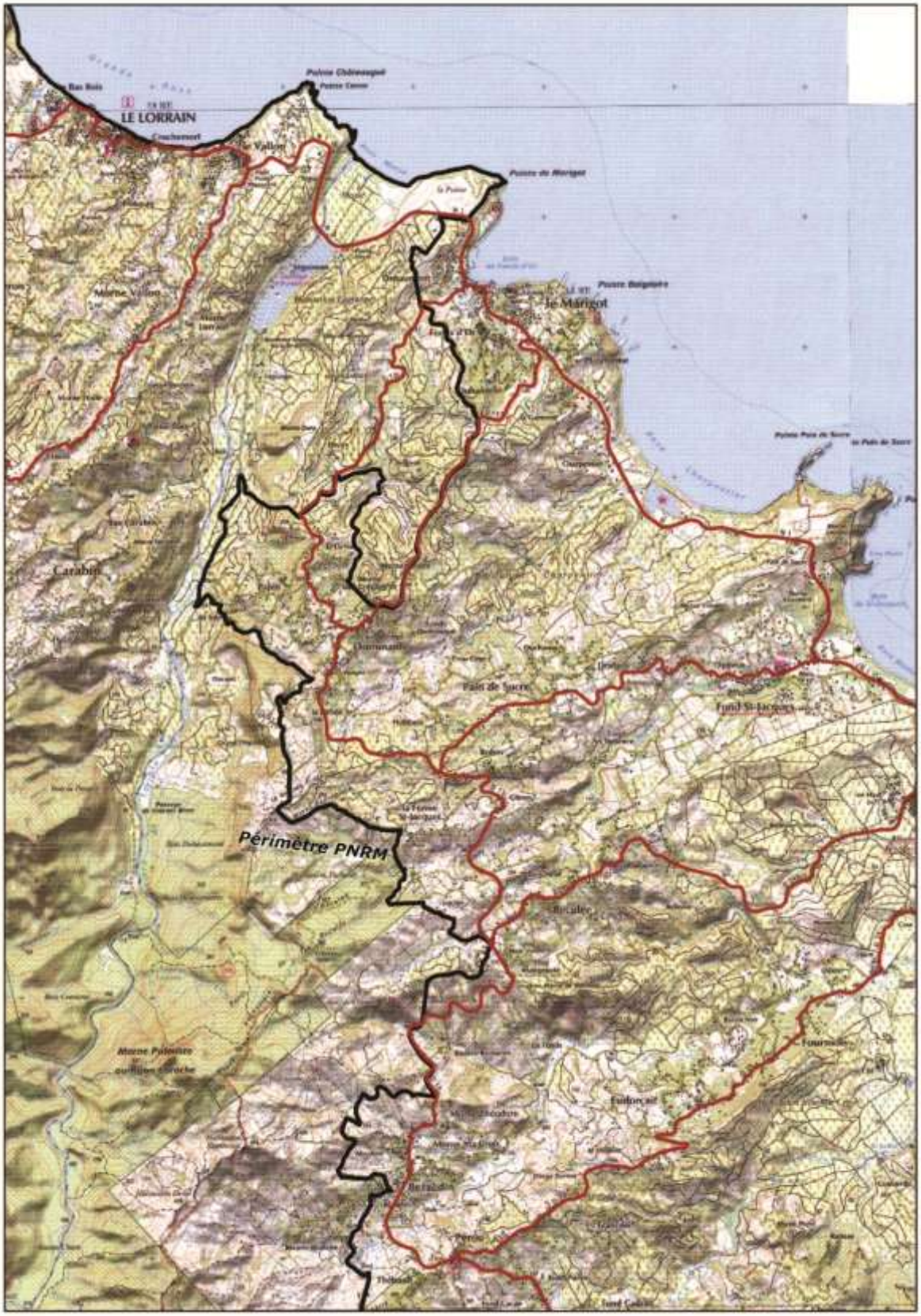

Limites Sainte-Marie, Le Marigot

5

Limites La Trinité, Le Robert

Zoom : limites Le Robert, Le François, Saint Esprit

Zone portuaire du Reynoird (Le Robert)

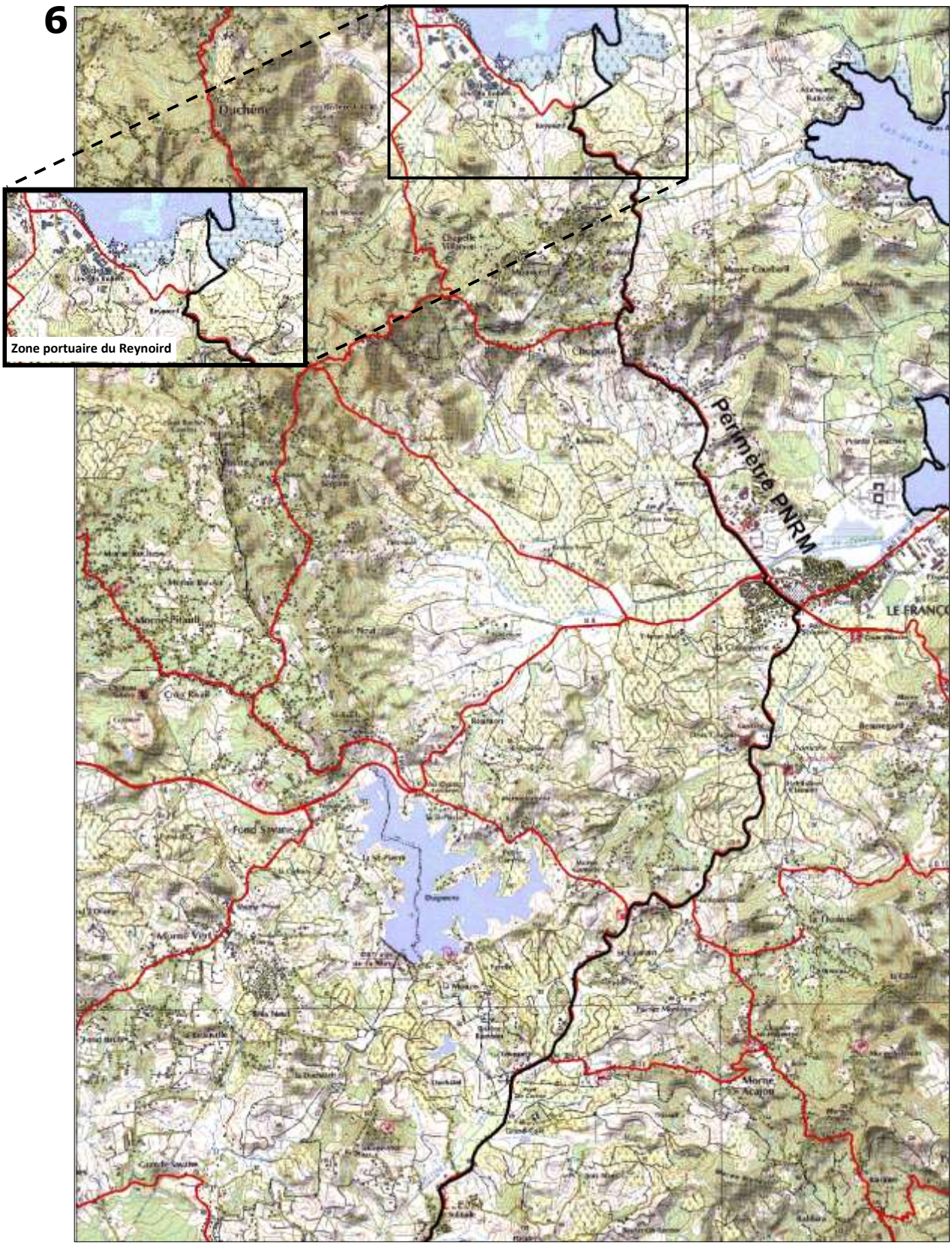

7

Limites Le Saint Esprit, Rivière Salée, Ducos

PERIMETRE PROPOSE AU CLASSEMENT

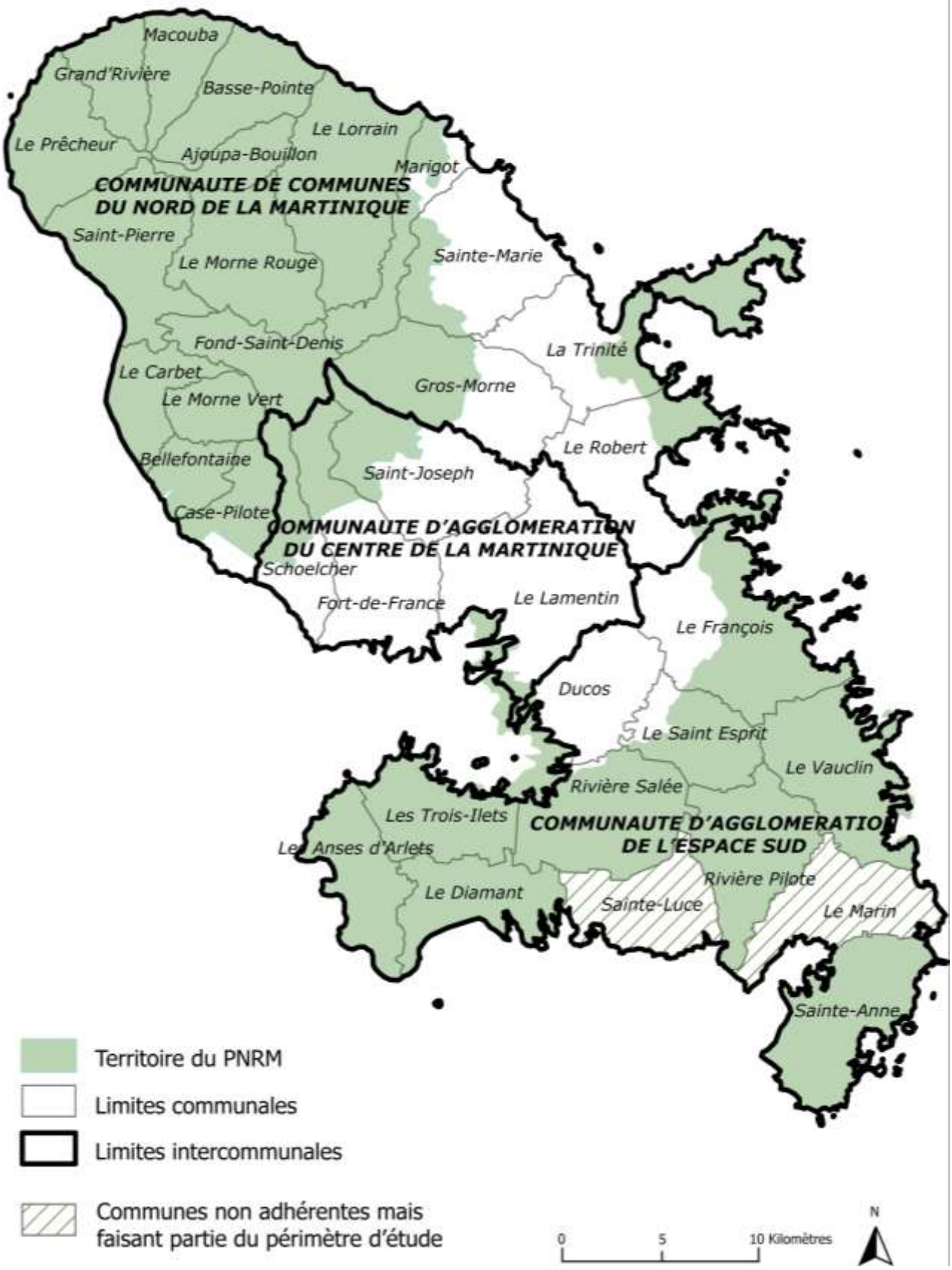

Plan de Parc définitif
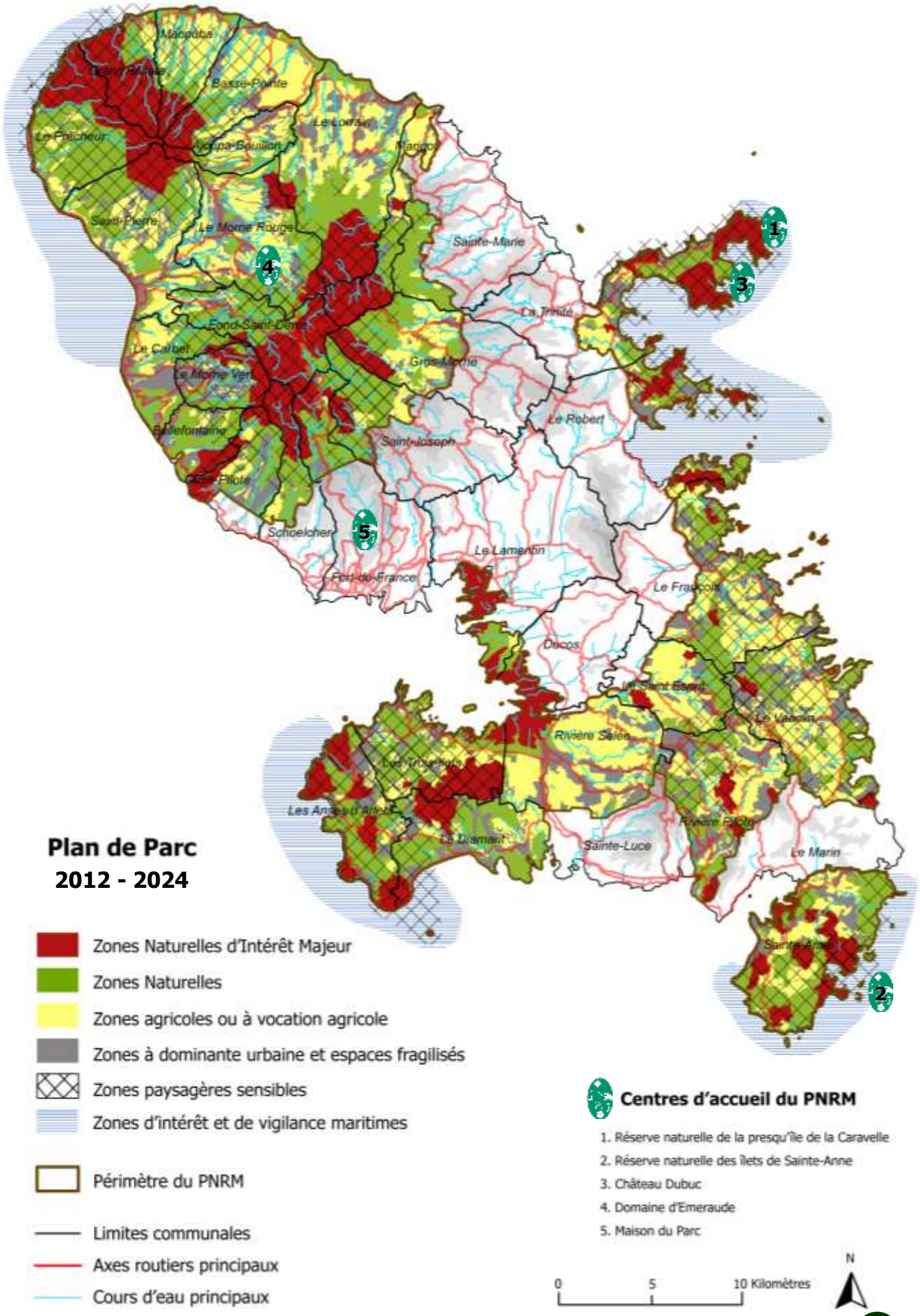
PARC NATUREL REGIONAL DE LA MARTINIQUE